




City of Subiaco - Local Government Inventory Place Record

Name	1 Onslow Road Shenton Park
Address	Rosalie Park
Lot Number	7214A
Photograph (2014)	  
Construction Date	1952
Architectural Style	Unknown
Historical Notes	The park was levelled and seeded in the early 1950s. In the 1960s, floodlights were installed for the soccer club, the park was reticulated, and a carpark built on Derby Road. The Subiaco Cricket Club based itself

City of Subiaco - Local Government Inventory Place Record

	there in 1965, and a pavilion and changerooms was built. The Pine Trees were threatened in 1984 when the Council planned to redevelop Rosalie Park. Residents fought to save the trees as a remnant of the past. (Ref: Spillman, Ken, Identity Prized: A History of Subiaco, City of Subiaco, UWA Press, 1985, p. 310-12, 350.)
Physical Description	Large expanse of open space, with a single storey brick and iron building as clubrooms overlooking the grassed sports ground. Mature pine and other trees line the edges. There are floodlights around the oval, and a parking area to the west side on Derby Road. On the north side facing Onslow Road is the former Croquet Club, now the Palms Community Centre.
Associations	N/A
Statement of Significance	The place has aesthetic and historic significance as a parkland reserve in Subiaco, and has social significance to the community as a place for social and recreational activities.
Level of Significance/ Contribution	Parks and Reserves
Listings	Local Government Inventory – Adopted 28/2/1995 Local Government Inventory – Adopted 24/9/2002
Main Sources / References	Heritage Inventory Place Record Spillman, Ken, Identity Prized: A History of Subiaco, City of Subiaco, UWA Press, 1985, p. 310-12, 350