



More information
 To find out more about travel alternatives or how to promote them please contact the following organisations:

Department of Transport
 Telephone: 6551 6000
 TravelSmart: travelsmart@transport.wa.gov.au
 Cycling: cycling@transport.wa.gov.au
 Walking: walking@transport.wa.gov.au
 All Local TravelSmart maps are available online at www.transport.wa.gov.au/travelsmartmaps

City of Subiaco
 Telephone: 9237 9222
 Integrated transport officer
 Email: city@subiaco.wa.gov.au

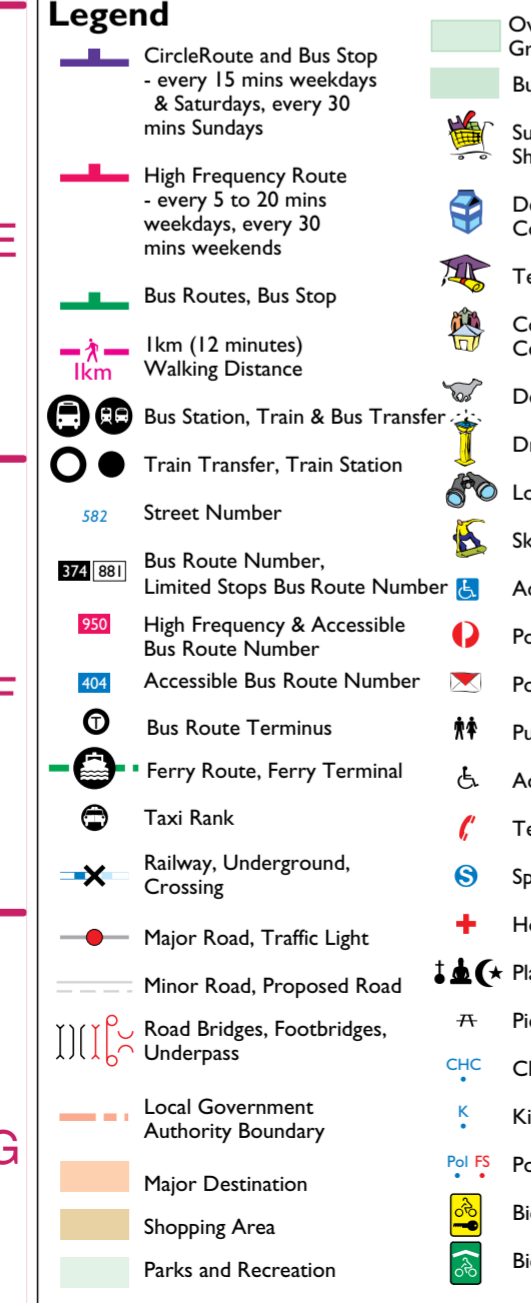
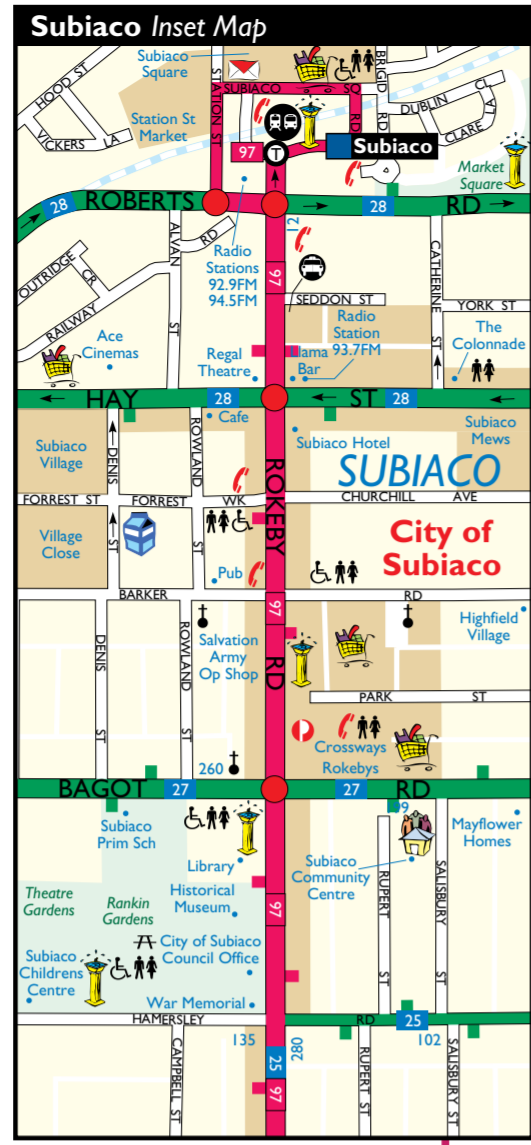
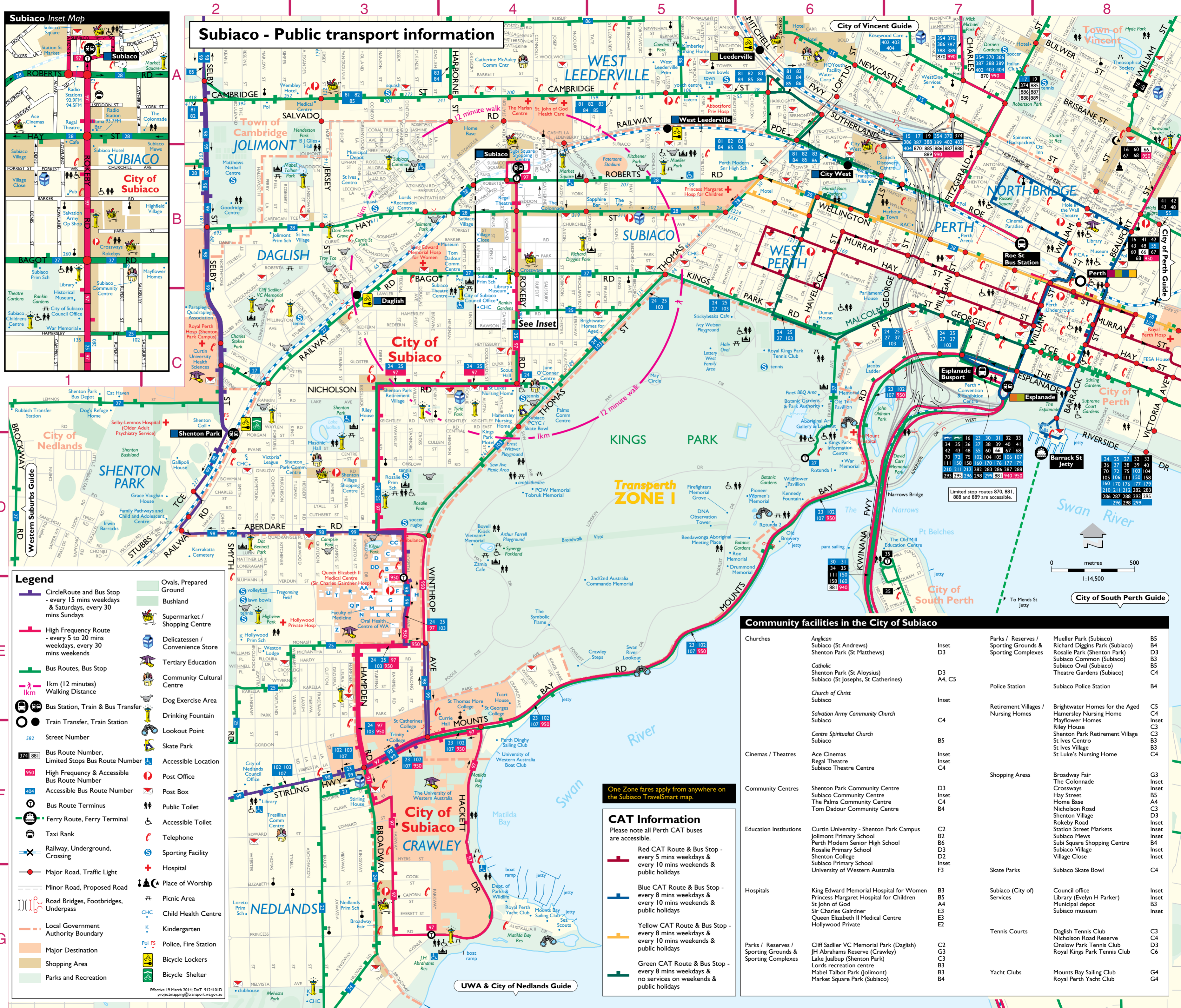
Transperth
 Phone Transperth on 13 62 13 or visit the website www.transperth.wa.gov.au for bus, train and ferry information.

This Local TravelSmart map aims to promote sustainable travel choices. Produced by the Department of Transport and the City of Subiaco.

This map can be made available in alternative formats, phone 6551 6000 to make your request.

Although every effort has been taken to ensure accuracy of information, no responsibility is accepted for any errors and omissions. People who use this guide do so at their own risk. The Department of Transport (DoT) and the City of Subiaco will not accept the liability for personal injury and/or damage to property.

All information in this publication was correct at the time of printing. The DoT accepts no responsibility for changes to road names, the addition of shared paths or any other changes to the published information.



| Community facilities in the City of Subiaco | | | |
|---|---|---|--|
| Churches | Anglican Subiaco (St Andrews) Shenton Park (St Matthews) | Inset D3 | Mueller Park (Subiaco) Richard Diggins Park (Subiaco) Rosalie Park (Shenton Park) Subiaco Common (Subiaco) Subiaco Oval (Subiaco) Theatre Gardens (Subiaco) |
| | Catholic Shenton Park (St Aloysius) Subiaco (St Josephs, St Catherines) | D3 A4, C5 | Subiaco Police Station |
| | Church of Christ Subiaco | Inset | |
| | Salvation Army Community Church Subiaco | C4 | Brightwater Homes for the Aged Hamersley Nursing Home Mayflower Homes Riley House Shenton Park Retirement Village St Ives Centre St Ives Village St Luke's Nursing Home |
| Cinemas / Theatres | Ace Cinemas Regal Theatre Subiaco Theatre Centre | Inset Inset C4 | |
| Community Centres | Shenton Park Community Centre Subiaco Community Centre The Palms Community Centre Tom Dadour Community Centre | D3 Inset C4 B4 | Broadway Fair The Colonnade Crossways Hay Street Home Base Nicholson Road Shenton Village Rokeby Road Station Street Markets Subiaco Mews Subiaco Village Village Close |
| Education Institutions | Curtin University - Shenton Park Campus Jolimont Primary School Perth Modern Senior High School Rosalie Primary School Shenton College Subiaco Primary School University of Western Australia | C2 B2 B6 D3 D2 Inset F3 | Subiaco Skate Bowl |
| Hospitals | King Edward Memorial Hospital for Women Princess Margaret Hospital for Children St John of God Sir Charles Gairdner Queen Elizabeth II Medical Centre Hollywood Private | B3 B5 A4 E3 E2 | Subiaco (City of) Services Council office (Evelyn H Parker) Municipal depot Subiaco museum |
| Parks / Reserves / Sporting Grounds & Sporting Complexes | Cliff Sadler VC Memorial Park (Daglish) JH Abrahams Reserve (Crawley) Lake Jaulbup (Shenton Park) Lords recreation centre Mabel Talbot Park (Jolimont) Market Square Park (Subiaco) | C2 G3 C3 B3 B3 B4 | Daglish Tennis Club Nicholson Road Reserve Onslow Park Tennis Club Royal Kings Park Tennis Club |
| | | | Yacht Clubs Mounts Bay Sailing Club Royal Perth Yacht Club |

CAT Information
 Please note all Perth CAT buses are accessible.
 Red CAT Route & Bus Stop - every 5 mins weekdays & every 10 mins weekends & public holidays
 Blue CAT Route & Bus Stop - every 8 mins weekdays & every 10 mins weekends & public holidays
 Yellow CAT Route & Bus Stop - every 8 mins weekdays & every 10 mins weekends & public holidays
 Green CAT Route & Bus Stop - every 8 mins weekdays & no services on weekends & public holidays